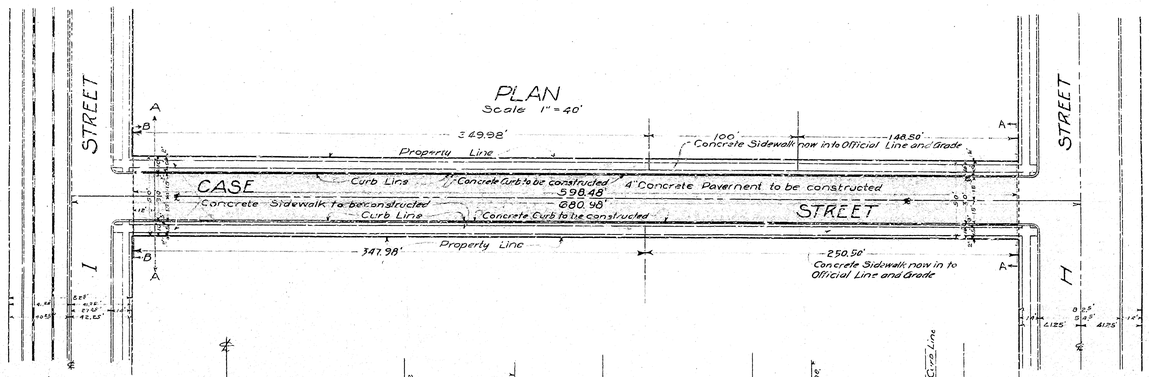


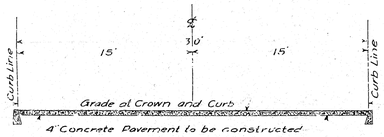


SECTION OF PAVEMENT AT SECTION B-B
Scale 1" = 5'

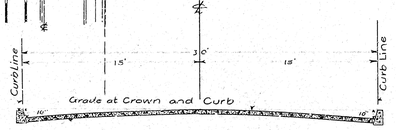


SECTION OF PAVEMENT AT SECTION A-A
Scale 1" = 5'

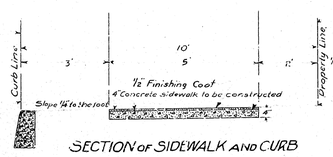


SECTION OF SIDEWALK AND CURB
Scale 1" = 2'

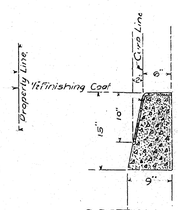


SECTION OF CURB
Scale 1" = 1'

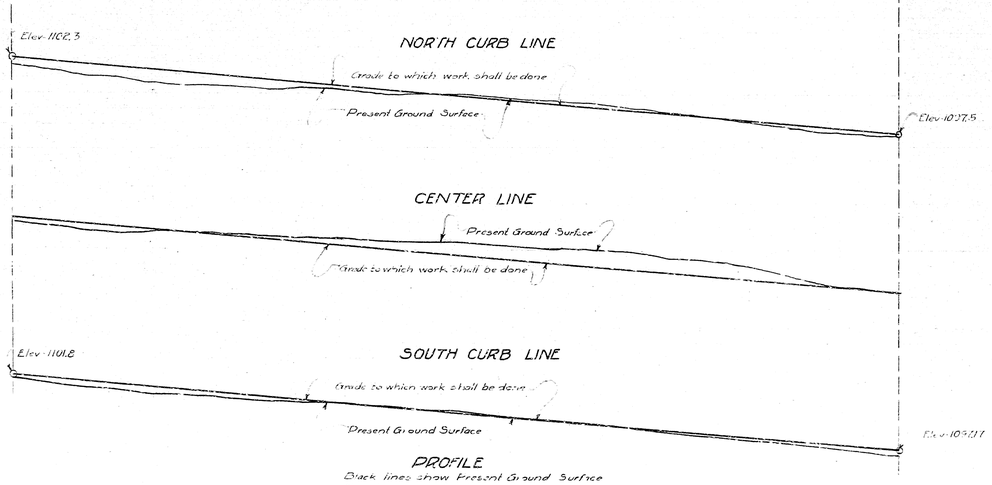


PROFILE
Black lines show Present Ground Surface
Red lines show Grade to which work shall be done.
Scale { Horizontal 1" = 40'
Vertical 1" = 4'

PLAN No. 800
FOR THE IMPROVEMENT OF
CASE STREET
BETWEEN
H-STREET AND I-STREET
IN THE
CITY OF SAN BERNARDINO
CALIFORNIA

JUNE - 1925. Scale 1" = 40' C. E. Johnson
City Engineer

LEGEND

" or in means inch or inches
' or ft means foot or feet
No means number
Elev means elevation
St. means Street
Ave. means Avenue
℄ means Center Line
Concrete Sidewalk to be constructed shown thus
Concrete Sidewalk in Section Shown thus
Concrete Curb to be constructed shown thus
Concrete Curb in Section shown thus
4" Concrete Pavement to be constructed shown thus
4" Concrete Pavement in Section shown thus.

TITLE TO STREET

Title to CASE St is by Deed as Recorded in Book 52 - Page 289 Dated December 20th 1886. Records of San Bernardino, County, California.

Grade of Case established by Ordinance No. 833 Dated October - 25 - 1921.

All elevations in Red ink are in feet and above a plane which is 1045.28' below the City Bench Mark as established by Ordinance No. 383 of the City of San Bernardino, California.

Plan adopted June 30th 1925

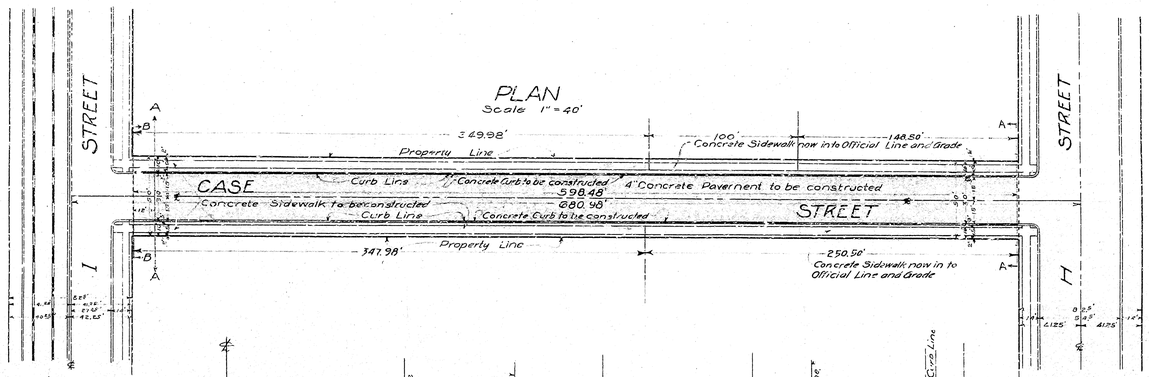


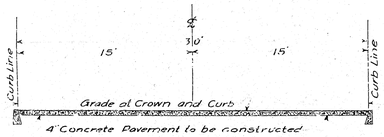


SECTION OF PAVEMENT AT SECTION B-B
Scale 1" = 5'

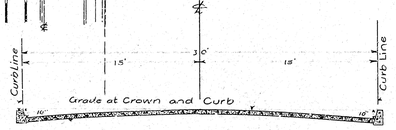


SECTION OF PAVEMENT AT SECTION A-A
Scale 1" = 5'

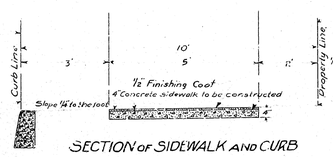


SECTION OF SIDEWALK AND CURB
Scale 1" = 2'

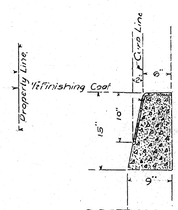


SECTION OF CURB
Scale 1" = 1'

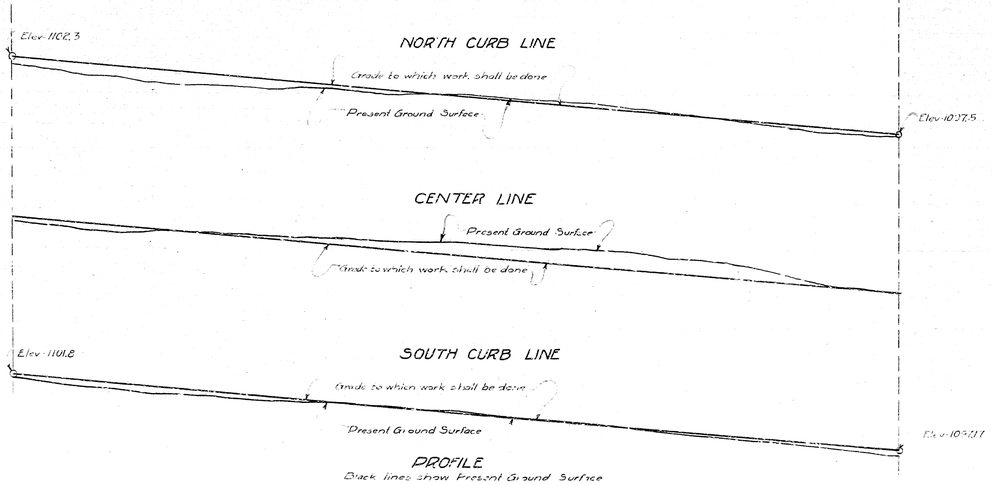


PROFILE
Black lines show Present Ground Surface
Red lines show Grade to which work shall be done.
Scale { Horizontal 1" = 40'
Vertical 1" = 4'

PLAN No. 800
FOR THE IMPROVEMENT OF
CASE STREET
BETWEEN
H-STREET AND I-STREET
IN THE
CITY OF SAN BERNARDINO
CALIFORNIA

JUNE - 1925. Scale 1" = 40' C. E. Johnson
City Engineer

LEGEND

" or in means inch or inches
' or ft means foot or feet
No means number
Elev means elevation
St. means Street
Ave. means Avenue
℄ means Center Line
Concrete Sidewalk to be constructed shown thus
Concrete Sidewalk in Section Shown thus
Concrete Curb to be constructed shown thus
Concrete Curb in Section shown thus
4" Concrete Pavement to be constructed shown thus
4" Concrete Pavement in Section shown thus.

TITLE TO STREET

Title to CASE St is by Deed as Recorded in Book 52 - Page 289 Dated December 20th 1886. Records of San Bernardino, County, California.

Grade of Case established by Ordinance No. 833 Dated October - 25 - 1921.

All elevations in Red ink are in feet and above a plane which is 1045.28' below the City Bench Mark as established by Ordinance No. 383 of the City of San Bernardino, California.

Plan adopted June 30th 1925